

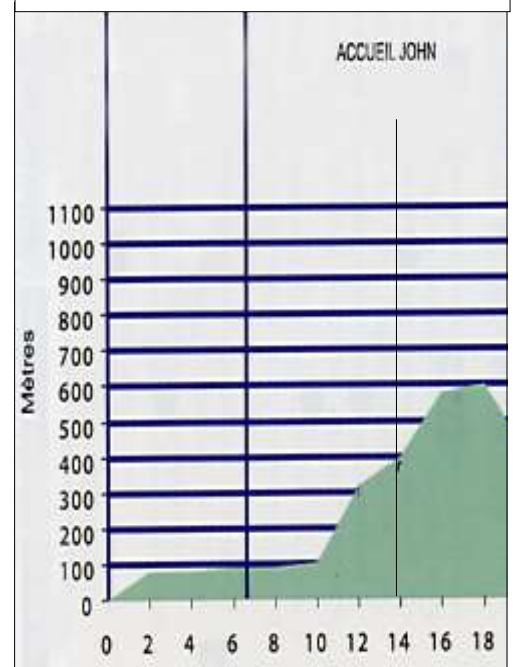
MONT CHARLES-ÉDOUARD-VÉZINA TRAIL



Length: 11,6 km
Type: Round-trip
Level: Easy
Elevation: 390 meters
Duration: 4-5 hours

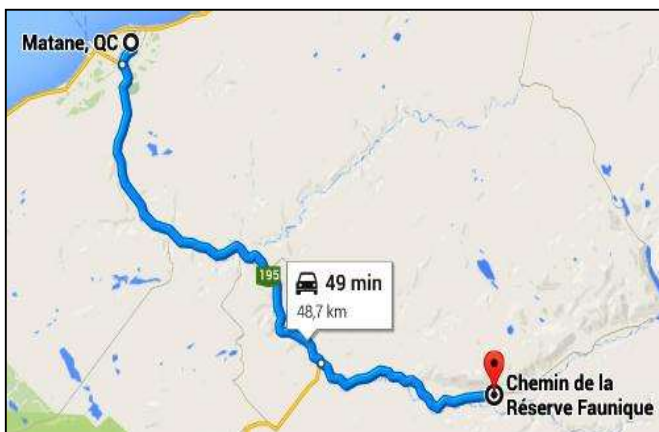
Starting point: John registration center in the Matane Wildlife Reserve.

PROFILE DU SENTIER



HIKING DESCRIPTION

Starting at the John registration centre the trail heads to the east, with the omnipresence of the Matane River for the first three kilometers. It then joins Route 1 and continues on the other side with a moderate climb in a mature mixed forest of cedar, pine, yellow and white birch and red maple. After climbing a steep slope for 400 meters the hiker will be rewarded with a beautiful view over the Matane River valley. It is the top of the Charles-Édouard-Vézina with an altitude of 390 meters and the western entrance of the Chic-Chocs range. The mount was named in memory of the founder of the Society of History and Genealogy of Matane.



LOCATION

From Matane, take Highway 195 for about 38 km. After the village of St-René, turn to your left on the side road that leads to the Matane Wildlife Reserve. Parking is on your right.

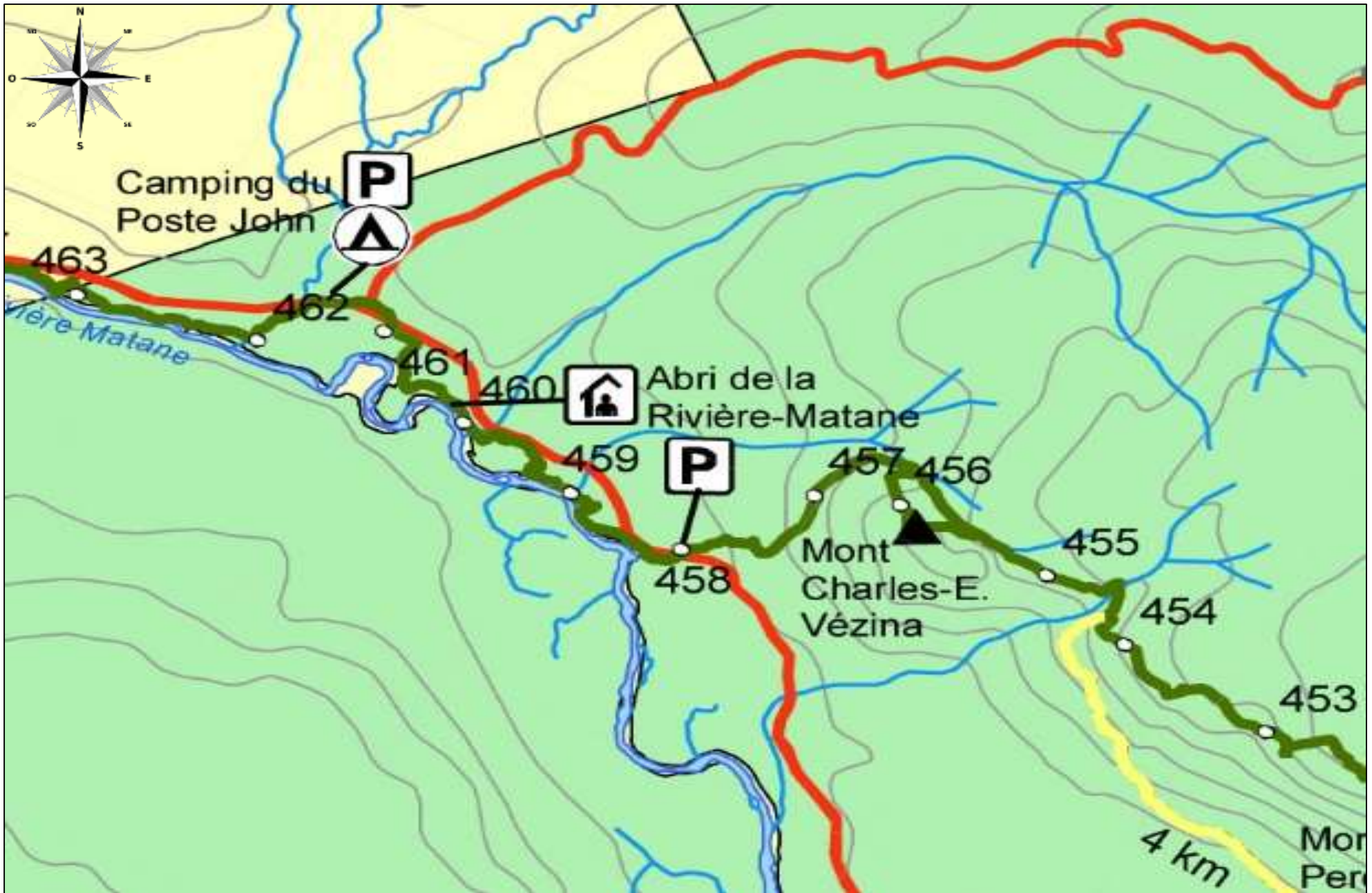
MINI HIKES

Option 1: Heading east from the John registration centre you can enjoy with your family a pleasant walk along the Matane River. The trail reaches Route 1, 3.5 km further. From there on you can return to the John registration centre using Route 1 (2.6 km) or the trail again (3.5 km). Parking available at the John registration center.

Option 2: You can park 2.6 km east of John registration centre in Des Pins parking lot. You can hike from there up Mount Charles-Édouard-Vézina a loop is possible at the top and go back down, totalizing 4.6 km.

International Appalachians Trail – Québec
CP 132, Matane (Québec) G4W 3N1
Tel. (418) 562-7885 Fax (418) 566-2115
info@sia-iat.com www.sia-iat.com





MONT CHARLES-ÉDOUARD-VÉZINA TRAIL

LEGEND

- SIA-IAT PARKING
- ROAD

International Appalachians Trail – Québec
 CP 132, Matane (Québec) G4W 3N1
 Tel. (418) 562-7885 Fax (418) 566-2115
info@sia-iat.com www.sia-iat.com

